

Lester B. Pearson School Board

Description of the electoral divisions of the School Board

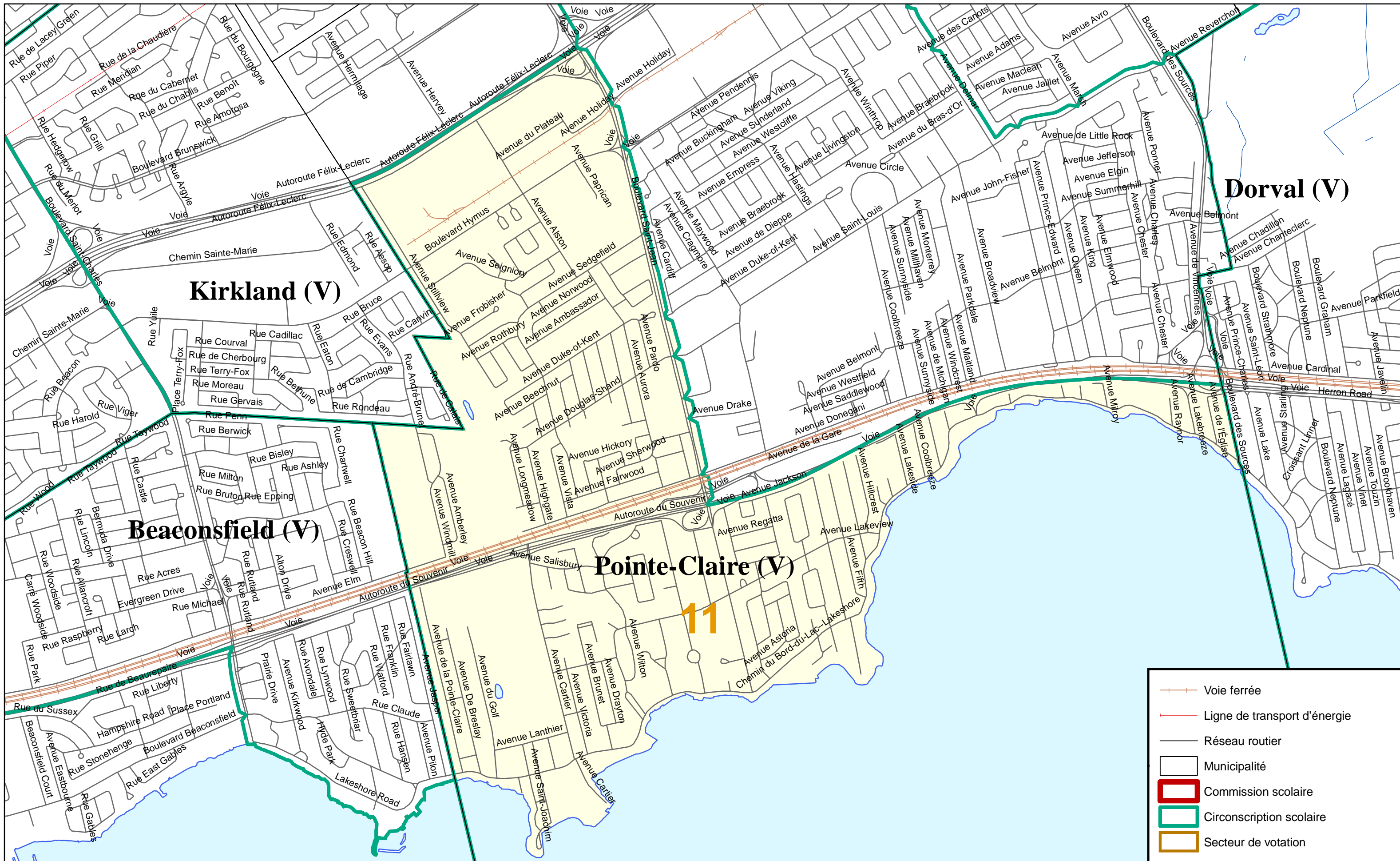
Each electoral division's boundaries are described as follows:

- *The figure in brackets gives the number of Anglophone electors per electoral division;*
- *The words highway, avenue, boulevard, road, street, railroad, canal, lake and river indicate a line drawn behind the properties facing on them, unless otherwise described;*
- *The names and boundaries of the municipalities and boroughs shown are those in effect as of January 1, 2006.*

Division #10- (3,636 electors)

- The division comprises a part of the City of Pointe-Claire bounded as follows: beginning from a point situated at the intersection of the median of Highway Felix-Leclerc (40) and Saint-Jean Boulevard (east side), this boulevard (east side), the median of Highway 20, the east, south and west municipal limits and the median of Highway Felix-Leclerc (40) back to the starting point.

Commission scolaire Lester-B.-Pearson: Circonscription 10










Kirkland (V)

Dorval (V)

Beaconsfield (V)

Pointe-Claire (V)

11

-  Voie ferrée
-  Ligne de transport d'énergie
-  Réseau routier
-  Municipalité
-  Commission scolaire
-  Circonscription scolaire
-  Secteur de votation