

Lester B. Pearson School Board

Description of the electoral divisions of the School Board

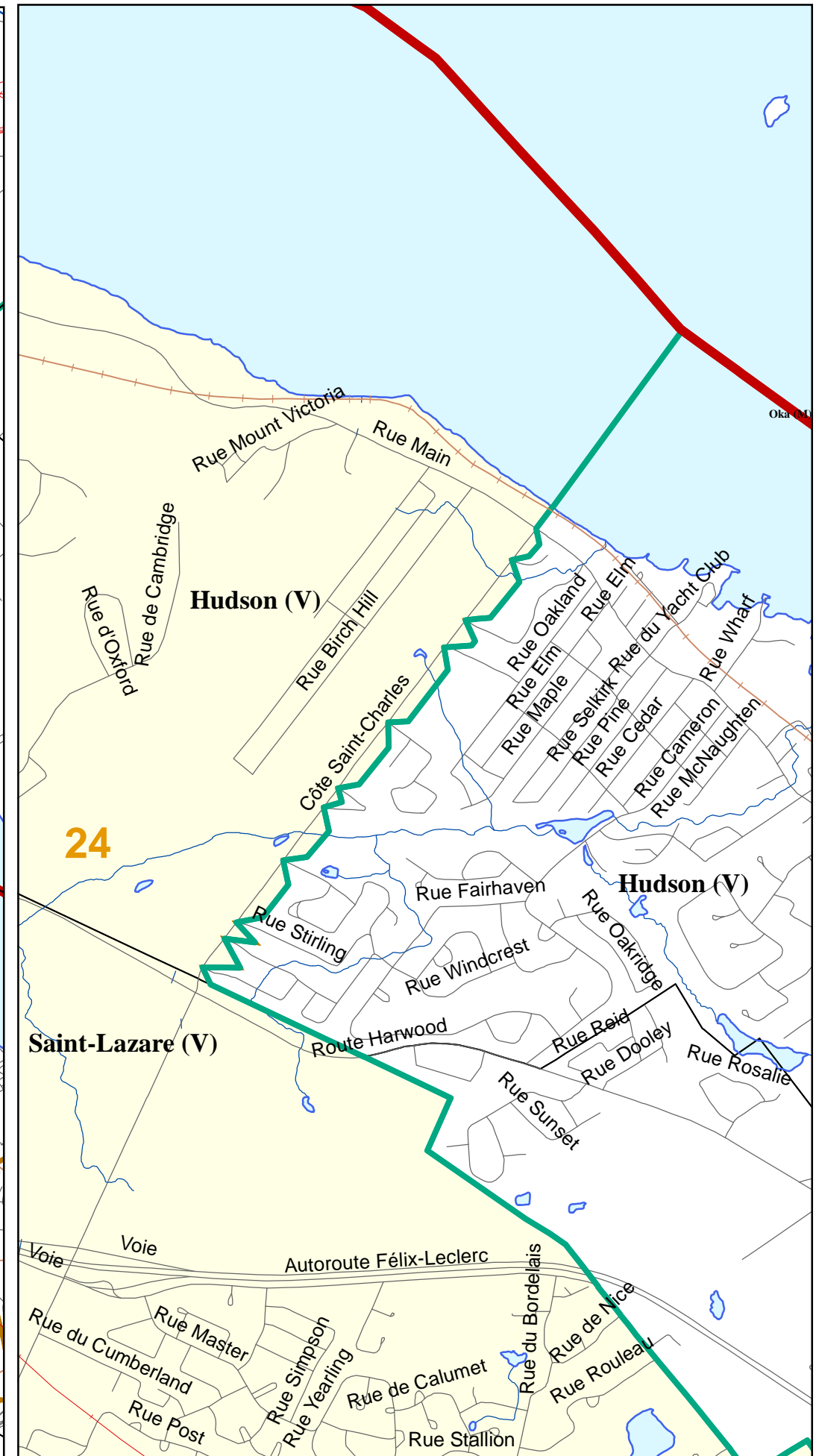
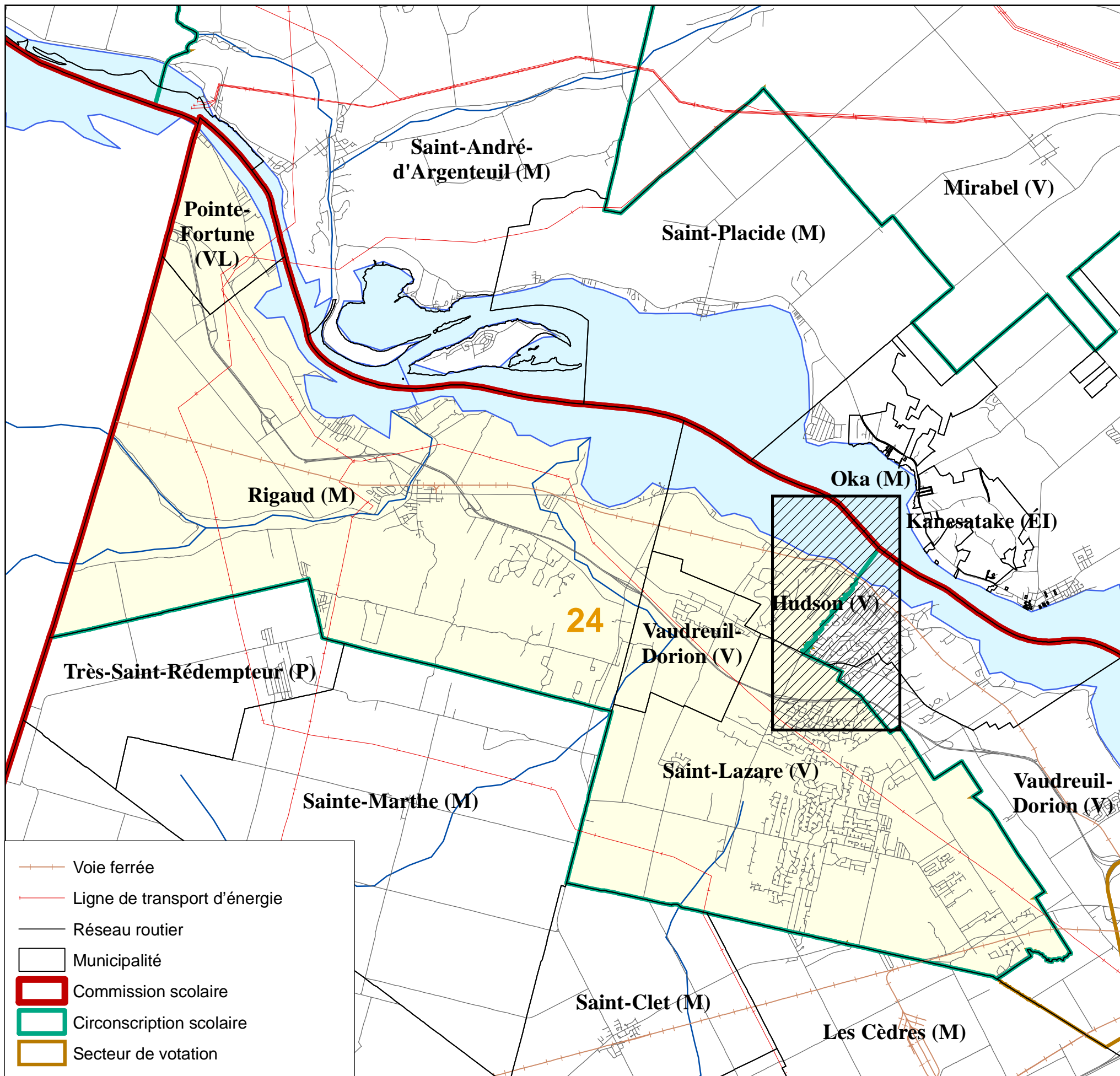
Each electoral division's boundaries are described as follows:








- *The figure in brackets gives the number of Anglophone electors per electoral division;*
- *The words highway, avenue, boulevard, road, street, railroad, canal, lake and river indicate a line drawn behind the properties facing on them, unless otherwise described;*
- *The names and boundaries of the municipalities and boroughs shown are those in effect as of January 1, 2006.*

Division #21 - (3,311 electors)

- The division comprises the following municipalities: City of Saint-Lazare, Municipality of Rigaud and the Village of Pointe-Fortune.
- Comprises also parts of the Cities of Hudson and Vaudreuil-Dorion situated northwest of Côte Saint-Charles (southeast side) and its extension north.

Commission scolaire Lester-B.-Pearson: Circonscription scolaire 21



-  Voie ferrée
-  Ligne de transport d'énergie
-  Réseau routier
-  Municipalité
-  Commission scolaire
-  Circonscription scolaire
-  Secteur de votation