

# Lester B. Pearson School Board

## Description of the electoral divisions of the School Board

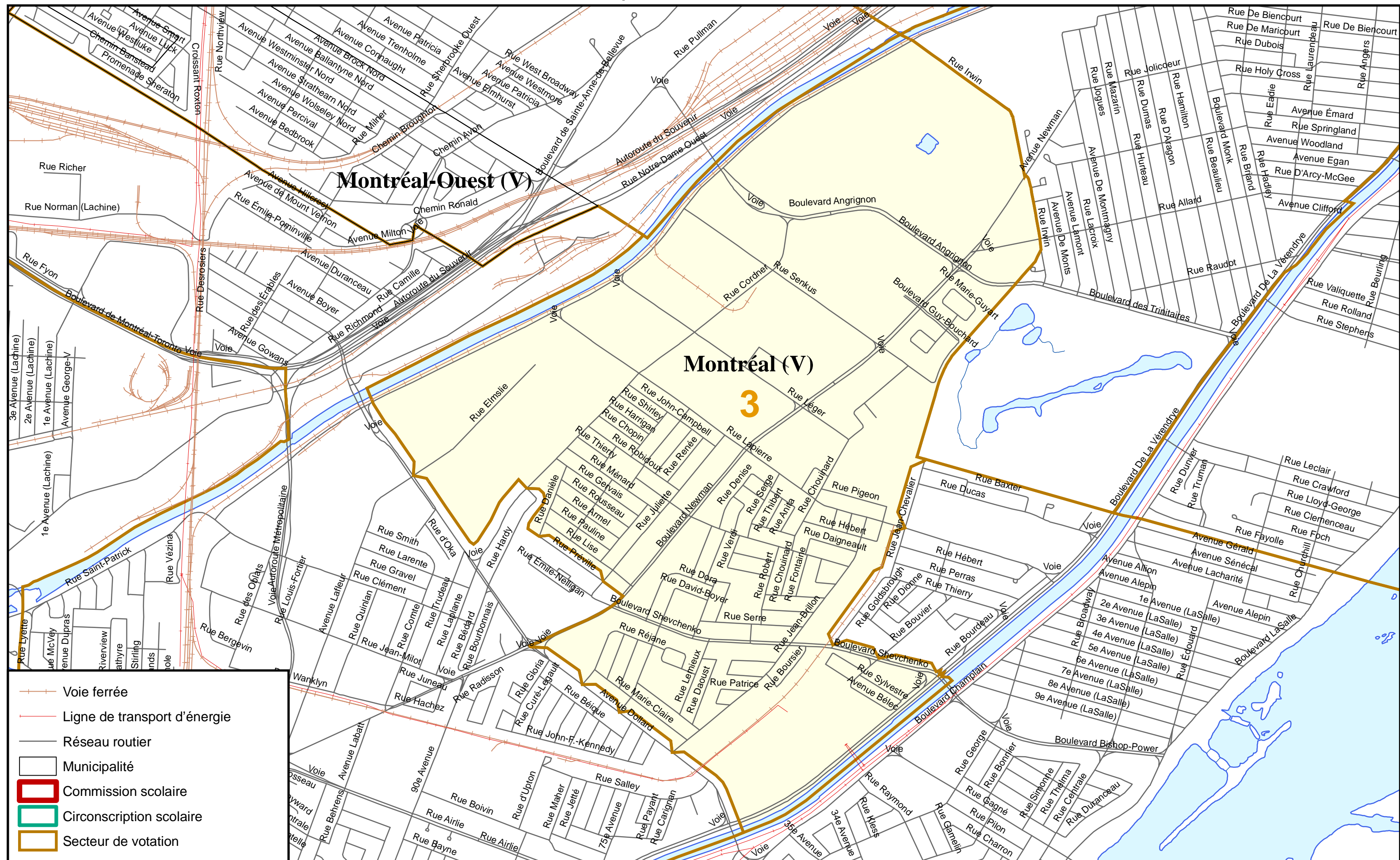
Each electoral division's boundaries are described as follows:





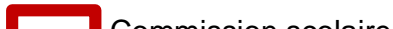


- *The figure in brackets gives the number of Anglophone electors per electoral division;*
- *The words highway, avenue, boulevard, road, street, railroad, canal, lake and river indicate a line drawn behind the properties facing on them, unless otherwise described;*
- *The names and boundaries of the municipalities and boroughs shown are those in effect as of January 1, 2006.*

### Division #3 - (3,273 electors)

- The division comprises a part of the borough of LaSalle, City of Montreal, bounded as follows: beginning from a point situated at the intersection of the northwest limit of the borough of LaSalle and Dollard Avenue (northeast side), the northwest and northeast municipal limits, Jean-Chevalier Street (northwest side), Shevchenko Boulevard (northeast side), the median of the canal of the Aqueduct, Dollard Avenue (northeast side), the median of Newman Boulevard, the extension of Preville Street, Preville Street (northeast side), the extension of Preville Street, Hardy Street (southeast and northeast sides), Cordner Street (northwest side) and Dollard Avenue (northeast side) back to the starting point.

# Commission scolaire Lester-B.-Pearson: Circonscription 3



-  Voie ferrée
-  Ligne de transport d'énergie
-  Réseau routier
-  Municipalité
-  Commission scolaire
-  Circonscription scolaire
-  Secteur de votation